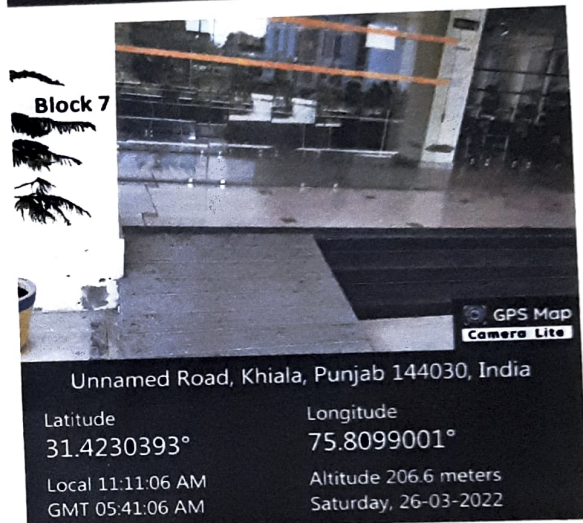
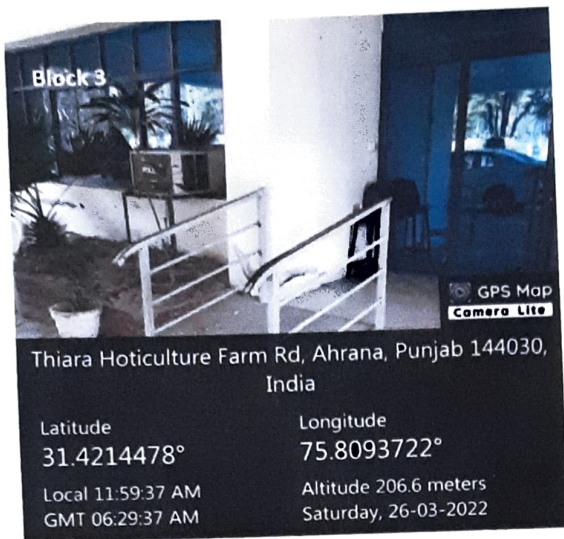


**Geotagged Photographs for 7.1.7**



**Figure: Ramps in different blocks**

*[Handwritten signature]*

*[Handwritten signature]*  
Registrar

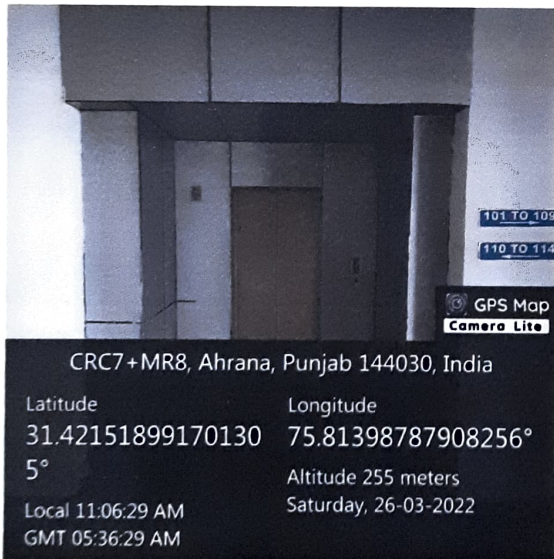
Sant Baba Bhag Singh University  
Vill-Khiala, Jalanshar-144030



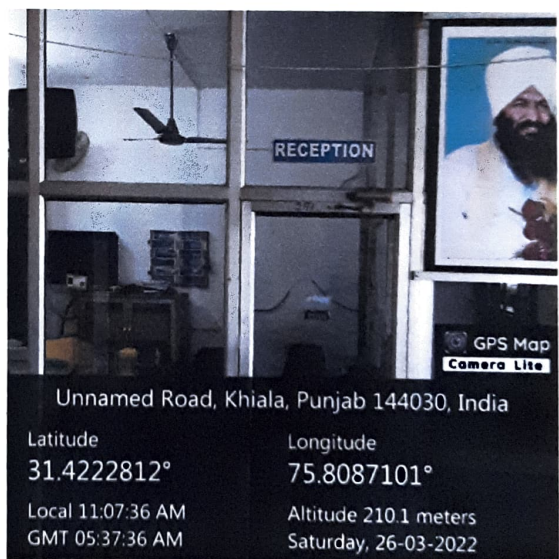
**Figure: Wheelchair**



**Figure: Student assisted by attendant**



**Figure: Lift**

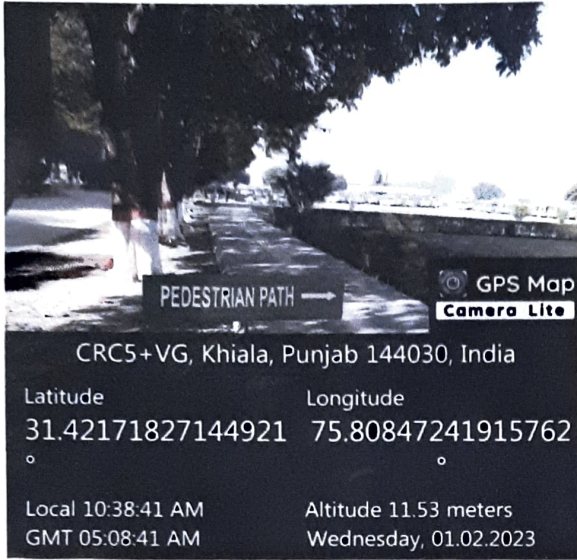


**Figure: Reception for getting information**

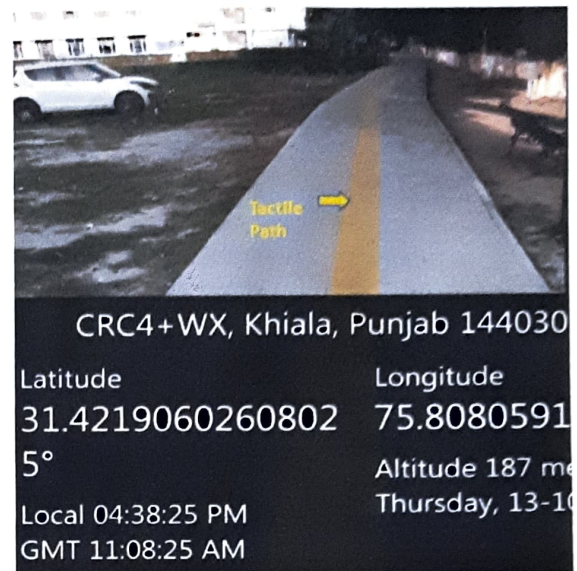
*Handwritten signature*

*Registered at Punjab University  
Sant Uday Singh  
VIII-Khiala, Jalandhar, Punjab 144030*

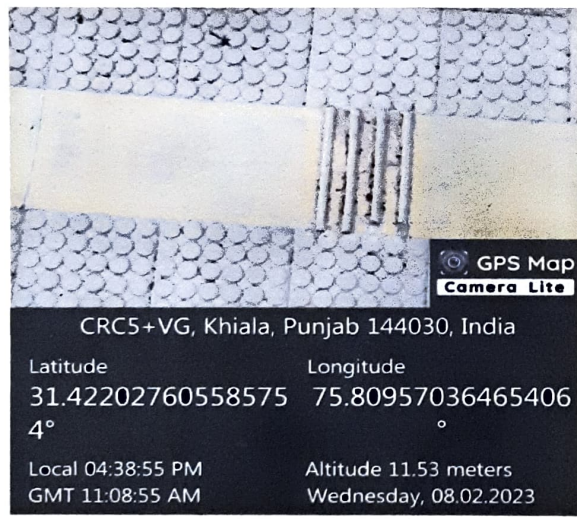




**Figure: Pedestrian friendly path**



**Figure: Tactile Pavers**



**Figure: Warning block**



**Figure: Guiding block**

*Handwritten signature*

*Handwritten signature*  
 Registrar  
 Sant Baba Durg Singh University  
 Vill-Khiala, Jalandhar-144030



**Figure: Reserved parking**



**Figure: Disable friendly washrooms**

*M. Singh*

*M. Singh*

Registrar  
 GGS Indraprastha University  
 Vasant Vihar, Delhi-110061





CRC5+WGR, Khiala, Punjab 144030, India

Latitude	Longitude
31.4223764°	75.8088622°
Local 12:02:54 PM	Altitude 210.4 meters
GMT 06:32:54 AM	Friday, 01-07-2022



CRC5+WGR, Khiala, Punjab 144030, India

Latitude	Longitude
31.4223648°	75.8089041°
Local 12:03:04 PM	Altitude 210.4 meters
GMT 06:33:04 AM	Friday, 01-07-2022

**Figure: Disable friendly washrooms**



CRC5+VG, Khiala, Punjab 144030, India

Latitude	Longitude
31.421841736882925°	75.80897273495793°
Local 10:53:50 AM	Altitude 11.53 meters
GMT 05:23:50 AM	Wednesday, 01.02.2023



CRC6+X66, Khiala, Punjab 144030, India

Latitude	Longitude
31.422051452100277°	75.81065556965768°
Local 11:14:27 AM	Altitude 11.53 meters
GMT 05:44:27 AM	Wednesday, 08.02.2023

**Figure: Light Pole along the roads**

**Figure: Light Pole along the roads**

*[Handwritten signature]*

*[Handwritten signature]*  
 Registrar  
 Sant Baba Chag Singh University  
 VIII-Khiala, Jalandhar-144030



Figure: Light pole installed in crossroads




Figure: Light pole installed in parking area



Figure: Lights installed in front of block 5

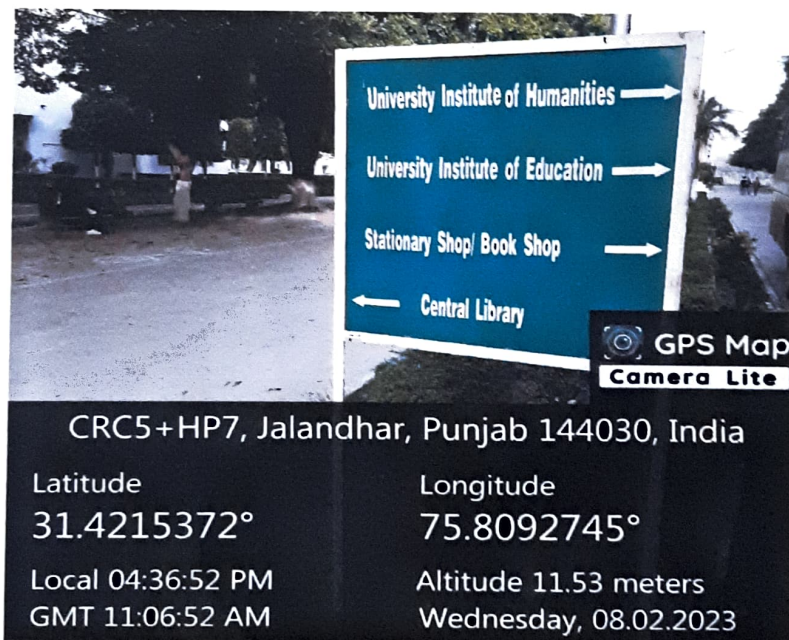
*Handwritten signature*

*Handwritten signature*  
 Registrar  
 Sant Baba Singh University  
 Vill Khiala, Jalandhar-144030





**Figure: Display Board near block 5**



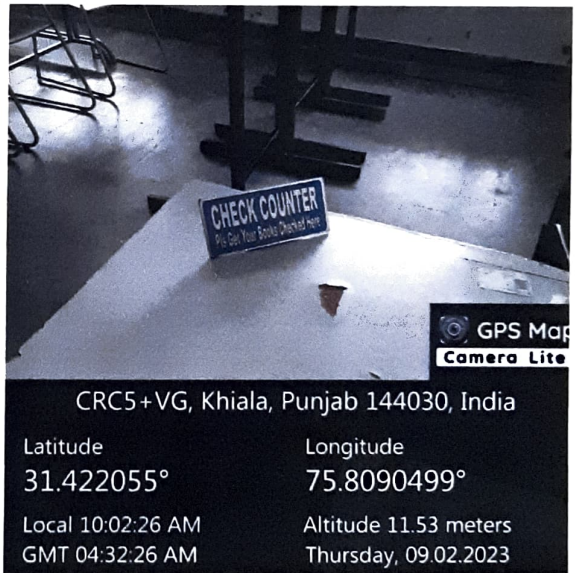
**Figure: Display Board near Central Library and Block 5**

*Handwritten signature*

*Handwritten signature*  
 Registrar  
 Sant Baba Bhag Singh University  
 VIII-Khiala, Jalandhar-144000



**Figure: Informational name plates**



**Figure: Informational Signposts**

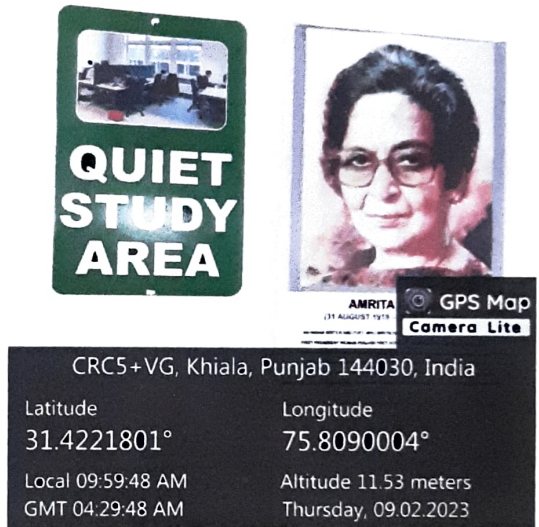
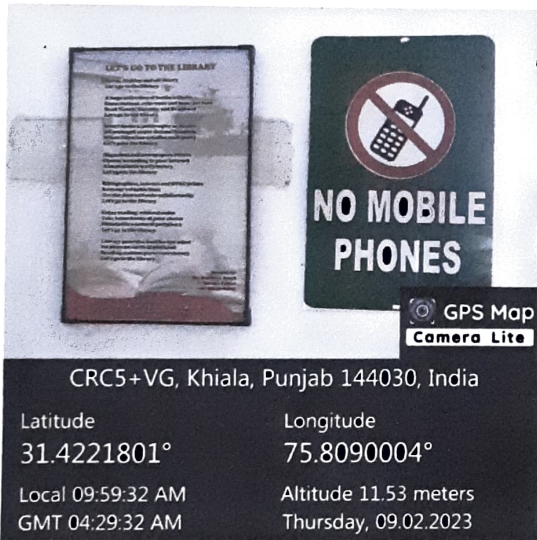
*Handwritten signature*

*Handwritten signature*  
Registrar  
Sant Baba Bhag Singh University  
Vill-Khiala, Jalandhar-144030





**Figure: Informational Signposts**



**Figure: Instructive Signposts**

*[Handwritten signature]*

*[Handwritten signature]*

Registrar  
 Sant Baba Bhag Singh University  
 Vill-Khiala, Jalandhar-144030



CRC5+VG, Khiala, Punjab 144030, India  
 Latitude 31.4221886° Longitude 75.8089045°  
 Local 10:00:02 AM Altitude 11.53 meters  
 GMT 04:30:02 AM Thursday, 09.02.2023



CRF6+62, Khiala, Punjab 144030, India  
 Latitude 31.4232376° Longitude 75.8099576°  
 Local 03:18:44 PM Altitude 11.53 meters  
 GMT 09:48:44 AM Wednesday, 08.02.2023

**Figure: Instructive Signposts**



CRC5+VG, Khiala, Punjab 144030, India  
 Latitude 31.4220529° Longitude 75.8090716°  
 Local 09:58:26 AM Altitude 11.53 meters  
 GMT 04:28:26 AM Thursday, 09.02.2023



CRC5+WGR, Khiala, Punjab 144030, India  
 Latitude 31.42273658886552° Longitude 75.80845942720771°  
 Local 10:34:20 AM Altitude 219 meters  
 GMT 05:04:20 AM Friday, 22-07-2022

**Figure: Identification Signpost**

*Handwritten signature*

*Handwritten signature*  
 Registrar  
 Sant Baba Bhag Singh University  
 Vill-Khiala, Jalandhar-144030





CRC5+WGR, Khiala, Punjab 144030, India

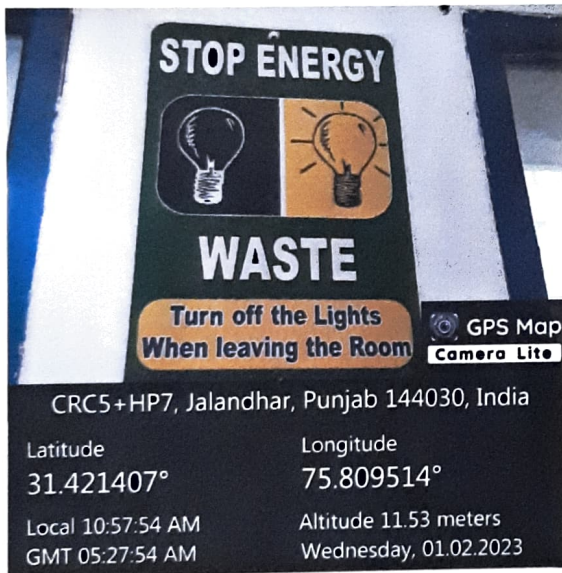
Latitude	Longitude
31.4224016°	75.8088377°
Local 09:50:42 AM	Altitude 212.4 meters
GMT 04:20:42 AM	Tuesday, 19-07-2022



CRC5+HP7, Jalandhar, Punjab 144030, India


Latitude	Longitude
31.4214658°	75.8096035°
Local 11:01:02 AM	Altitude 11.53 meters
GMT 05:31:02 AM	Thursday, 09.02.2023

**Figure: Identification Signpost**



CRC5+HP7, Jalandhar, Punjab 144030, India

Latitude	Longitude
31.421407°	75.809514°
Local 10:57:54 AM	Altitude 11.53 meters
GMT 05:27:54 AM	Wednesday, 01.02.2023




CRC5+HP7, Jalandhar, Punjab 144030, India

Latitude	Longitude
31.4213636°	75.8094414°
Local 10:58:17 AM	Altitude 11.53 meters
GMT 05:28:17 AM	Wednesday, 01.02.2023

**Figure: Environment Related Signposts**

*Handwritten signature*

Registrar  
Sant Baba Bhag Singh University  
Vill-Khiala, Jalandhar-144030



**Figure: Environment Related Signposts**



**Figure: Directional Signposts**

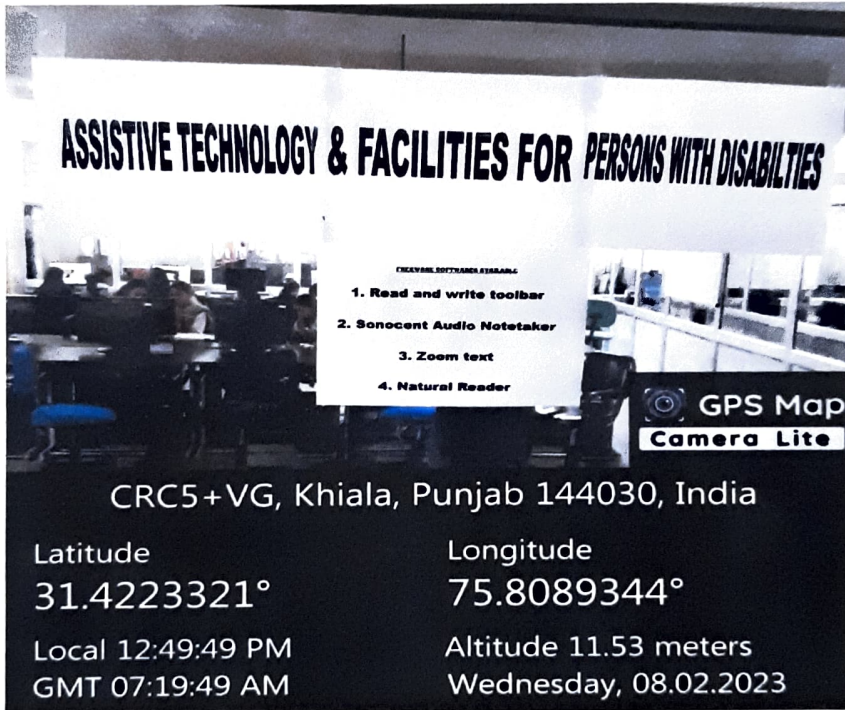
*Handwritten signature*

Registrar  
Sant Baba Bhag Singh University  
Vill-Khiala, Jalandhar-144030





**Figure: Health and safety signposts**



**Figure: Assistive technology and facilities**

*Handwritten signature*

*Handwritten signature*  
 Registrar  
 Sant Baba Bhag Singh University  
 Vill-Khiala, Jalandhar-144030



**Figure: Assistive technology and facilities**

*Handwritten signature*

*Handwritten signature*  
Registrar  
Sant Baba Bhag Singh University  
VIII-Khiala, Jalandhar-144030